














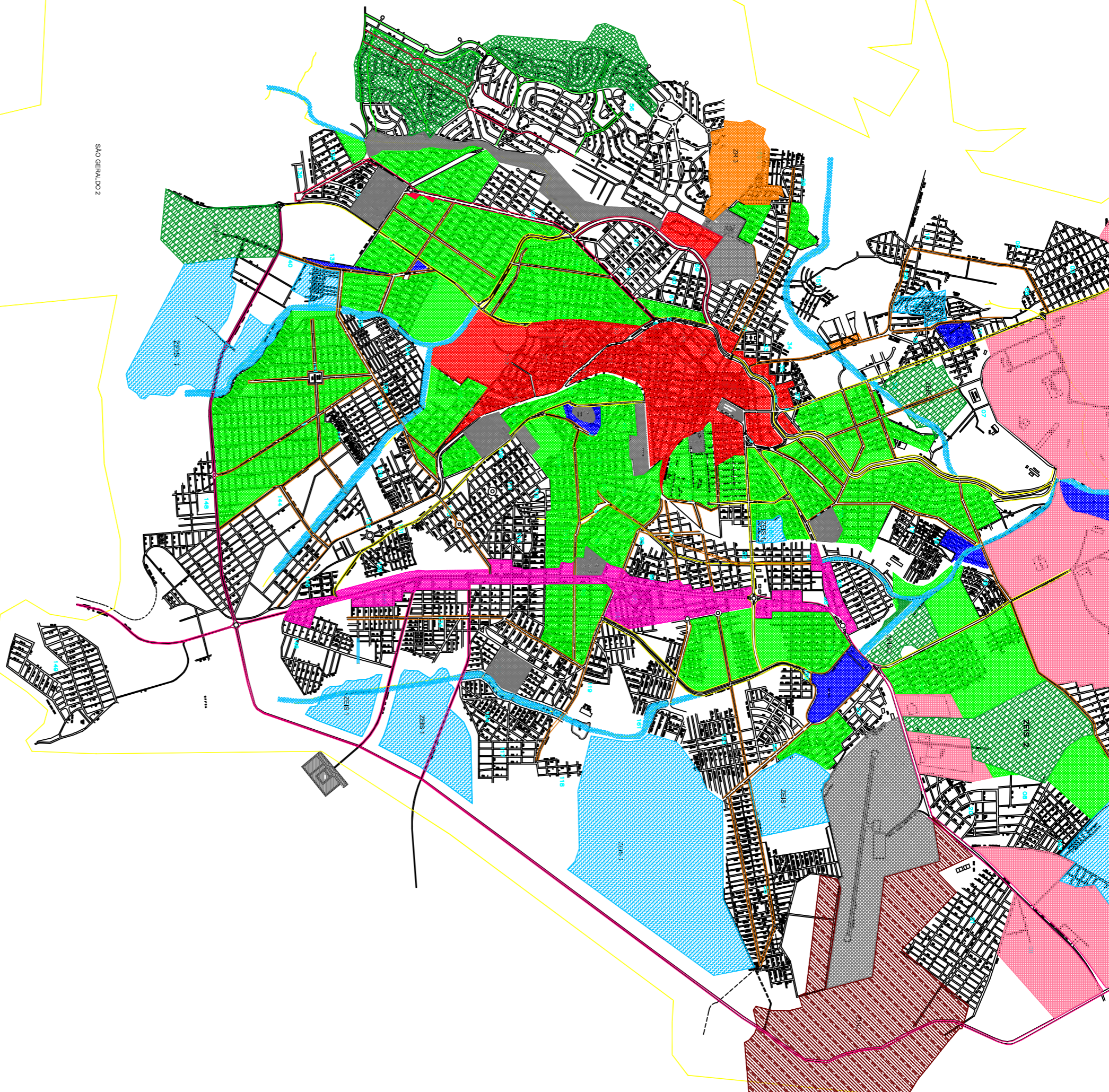


MAPA DE ZONEAMENTO

- | | | | | | |
|---|-------|---|-------|---|-----------|
|  | Z.R.1 |  | Z.C.1 |  | S.E.1 |
|  | Z.R.2 |  | Z.C.2 |  | S.E.2 |
|  | Z.R.3 |  | Z.C.3 |  | S.E.3 |
| | |  | ZUC |  | Z.E.S. 01 |
| | | | |  | Z.E.S. 02 |
| | | | |  | S.E.4 |
| | | | |  | Z.I. |



PREFEITURA MUNICIPAL DE MONTES CLAROS
LEI DE USO E OCUPAÇÃO DO SOLO

SECRETARIA MUNICIPAL DE PLANEJAMENTO E COORDENAÇÃO - SEPPLAN
MAPA DA CIDADE

Índice de detalhamento de
uso e ocupação do solo
autorização
data
visão
01